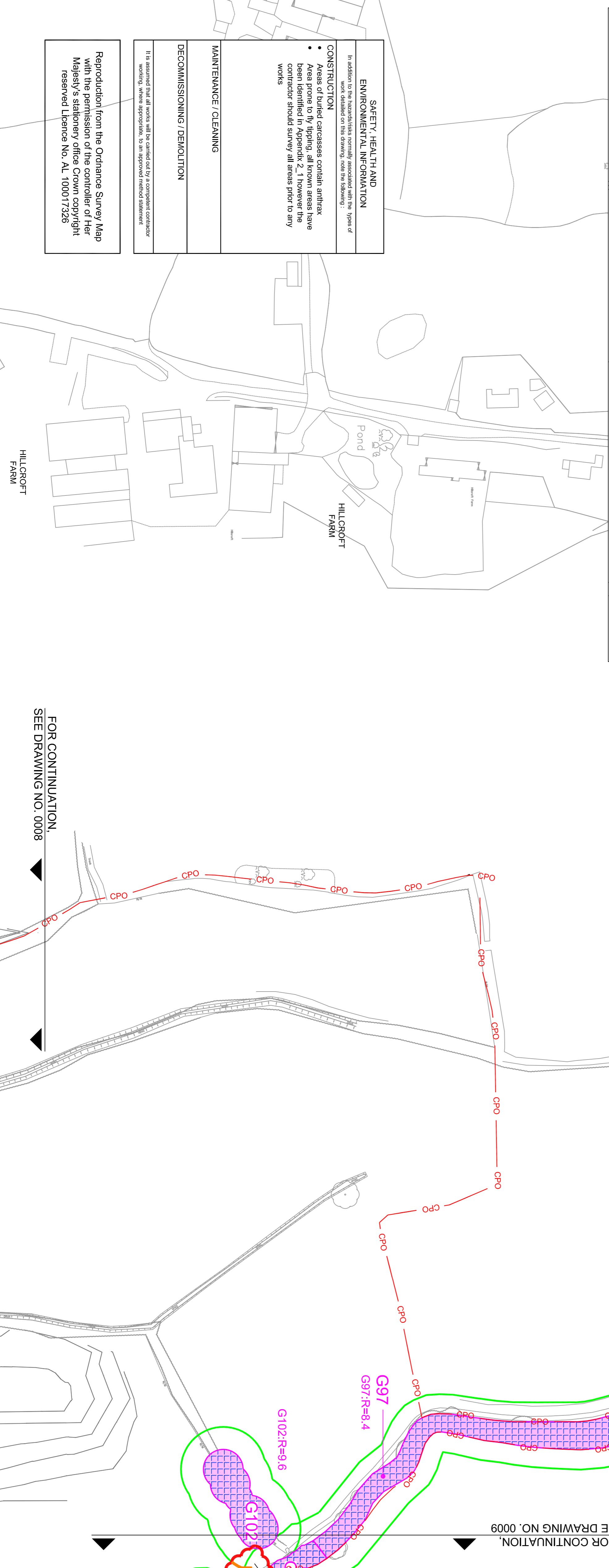
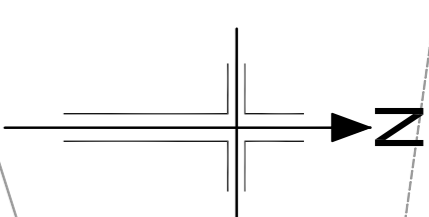


INSET B - Refer to drawing number B1297000/0200.01a/0000



FOR CONTINUATION, SEE DRAWING NO. 0009

FOR CONTINUATION, SEE DRAWING NO. 0008



NOTES

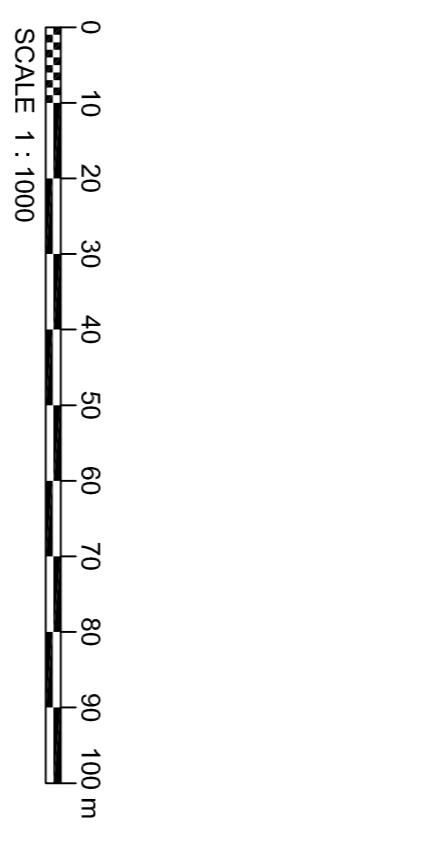
1. Refer to drawing number B1297000-PH2/0200.01b/0001 for Key plan
2. For Reference see Bexhill to Hastings Link Road RPA Schedule
3. This drawing has been produced using information from topographical surveys which may not reflect the current situation exactly. Any inconsistencies are to be referred to the Designer for confirmation of removal.
4. All dimension in metres unless otherwise stated
5. Should it be necessary to carry out any work within 10m of the Root Protection Area, demarcated by post and wire fence, the work and any protected protection measures shall be agreed in writing with the ECOW prior to commencement of the operation.
6. In locations along the greenway and landscape areas where post and wire fencing is proposed, but minor works are to be carried out in close proximity, temporary trees panels shall also be erected in front of the hedges panels shall be taken up and relocated to the next section of greenway construction.

KEY

- Site extents and area of general site clearance
- Tree & root protection zone with reference T
- Group of Trees with reference G
- Hedges with reference H
- Woodland with reference W
- Root Protection Area
- Root Protection Fence - Post & Wire HCDH1 - See note 5
- Root Protection Fence in accordance with BS:5837
- Area of managed vegetation to be retained shall be protected by temporary 2m high steel tube and wire mesh fence in accordance with BS 5837. Areas of management vegetation to be retained that are remote from the construction works may be protected by timber post and three wire fence.
- Area where works have potential to impact on the root protection zone of vegetation to be retained. Detail Design of Greenway will be developed to minimise impact on the retained vegetation. Any works in these areas will be agreed with the project COW and Arboriculturalist.

Works within Root Protection Zone
 Where works are required within the root protection area, methods of working are to be agreed with the Environmental COW and/or Arboriculturalist in accordance with the requirements of Appendix 3000.

Notation
 W = Ret;
 G = Unique sequence No.
 H = Hedge; x offset distance from canopy; in metres
 T=RS = Tree offset 0m radii from single stem/trunk



Rev	Rev. Date	Issue For Construction	Drawn	Checked	Rev'd	Approved
C1	28/03/2013	ROOT PROTECTION FENCE AMENDED	LC	MD	CC	SSG
CD	21/02/2013	ISSUE FOR CONSTRUCTION	MS	MD	DL	AB

Client: **JACOBS**
 Employer: **HOCHTIEF TRAVLER**
 Project: **BEXHILL TO HASTINGS LINK ROAD**
 Drawing title: **TREE SURVEY - DECEMBER 2012 SHOWING ROOT PROTECTION ZONE SHEET 12 OF 14**
 Drawing status: **ISSUE FOR CONSTRUCTION**
 Scale: 1:1000 @ A1
 Jacobs No.: B1297000
 Client no.: DO NOT SCALE
 Drawing number: B1297000-PH2/0200.01b/0013
 Rev: C1

SAFETY, HEALTH AND ENVIRONMENTAL INFORMATION
 In addition to the instructions normally associated with the type of work detailed on this drawing, note the following:
CONSTRUCTION
 • Areas of buried carcasses contain anthrax
 • Areas prone to fly tipping, all known areas have been identified in Appendix 2, however the contractor should survey all areas prior to any works
MAINTENANCE / CLEANING
DECOMMISSIONING / DEMOLITION
 It is assumed that all works will be carried out by a competent contractor working, where appropriate, to an approved method statement

Reproduction from the Ordnance Survey Map with the permission of the controller of Her Majesty's Stationery Office. Crown copyright reserved. Licence No. AL 100017326